

# Ice world – Geography based

## Spring

## Year 1

Key Questions	Things to explore
Where do I live in the world?	.Explore the UK and the 4 countries; England Scotland, Northern Island and Wales. Where is the UK on the world map and globe.
What is the weather like in different part of the world	Look at the weather / climate in the UK North pole, South pole, the equator.

### Types of Maps

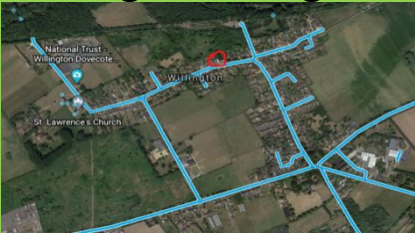
#### Globe



#### Map of world



#### Map of Willington Village



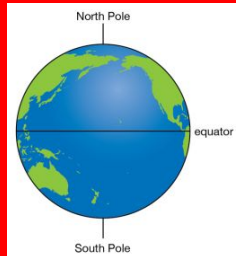
#### Map of the world



### Key Vocabulary

map	a drawing of an area shown from above
ariel view (birds eye )	what somewhere looks like from above looking down
United Kingdom (UK)	Made up of England< northern Island , Scotland and Wales. Some times known as the UK
island	an area of land surrounded by water
climate	the usual weather conditions of an area
temperature	a measure of how hot or cold something is.
human features	something that humans have built in an area
physical features	physical features like seas, mountains and rivers are natura.
countryside	The countryside has lots of farmland and often woodland. Sometimes there are small villages there
town	A town is a place where people live and work. There may be shops, places of worship, leisure facilities and schools there. It is bigger than a village but smaller than a city.

# Climate and weather around the world




# Weather and Season in UK

The weather **affects** what we do and what we wear. If it is rainy, we wear **waterproof** clothes when we go outside.



If it is hot, we need to wear sun cream and a sun hat.



# Human and Physical features



Human features      Physical Features

# History links

Explorers Past and Present, and their Clothes



Inuit People Past and Present

